







Sources: Arizona State Land Department
Cattlemen's Association / Ganado Group

-  BLM, Forests, Monuments, Parks, Conservation Easements, on Private Land, Wilderness Areas, and PFNP Expansion 42%
-  Tribal Lands 27%
-  State Lands 13%
-  Subdivided Lands (40s) 8%
-  Irrigated Farmland %
(Fragmented Ownership)
-  Mining %

